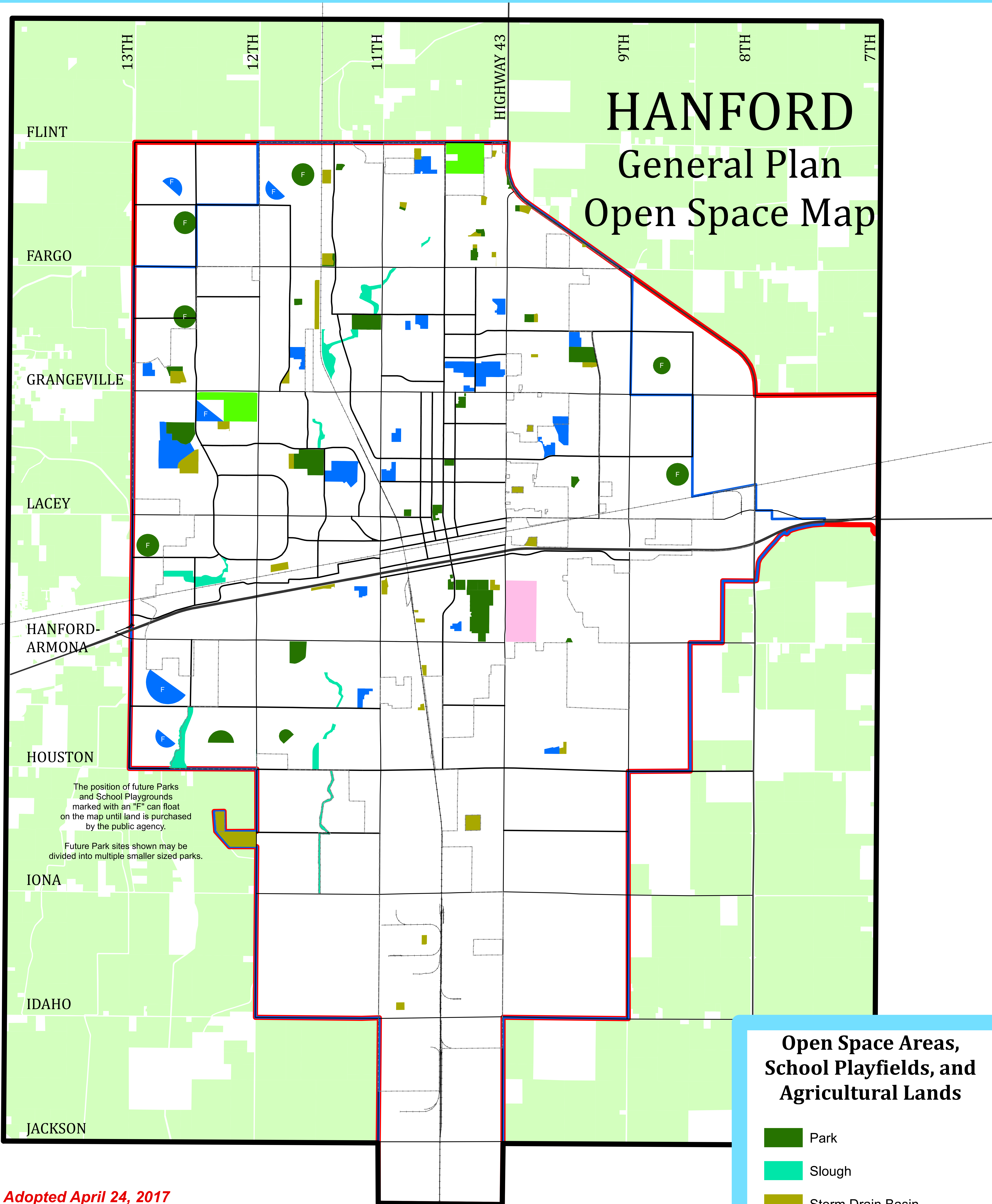


HANFORD

General Plan

Open Space Map




The position of future Parks and School Playgrounds marked with an "F" can float on the map until land is purchased by the public agency.

Future Park sites shown may be divided into multiple smaller sized parks.

Open Space Areas, School Playfields, and Agricultural Lands

- Park
- Slough
- Storm Drain Basin
- Fairgrounds
- Agricultural Easement
- School Playfield
- Existing Agriculture Outside Planning Area Boundary


Adopted April 24, 2017



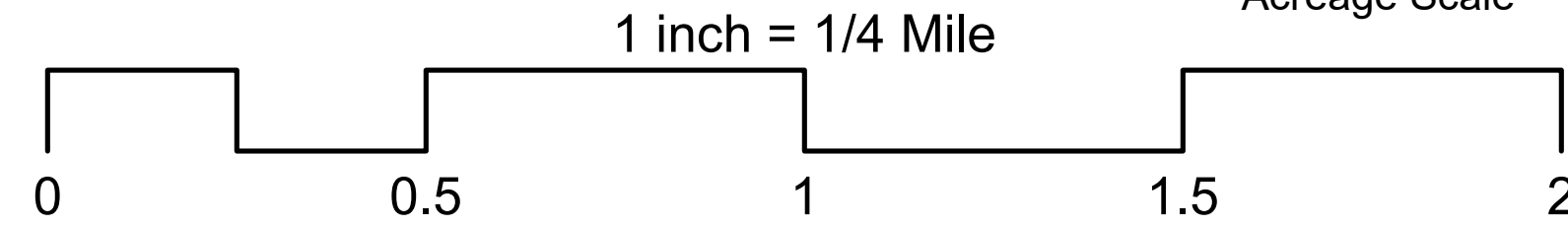
City of Hanford

2035 General Plan

Map Prepared by:



1 inch = 1/4 Mile



Acreage Scale

| | |
|--|----------|
| | 40 acres |
| | 20 acres |
| | 10 acres |

Boundaries

- Hanford City Limits (2014)
- 2035 Growth Boundary
- Planned Area (proposed Primary Sphere of Influence)
- General Plan Study Area