

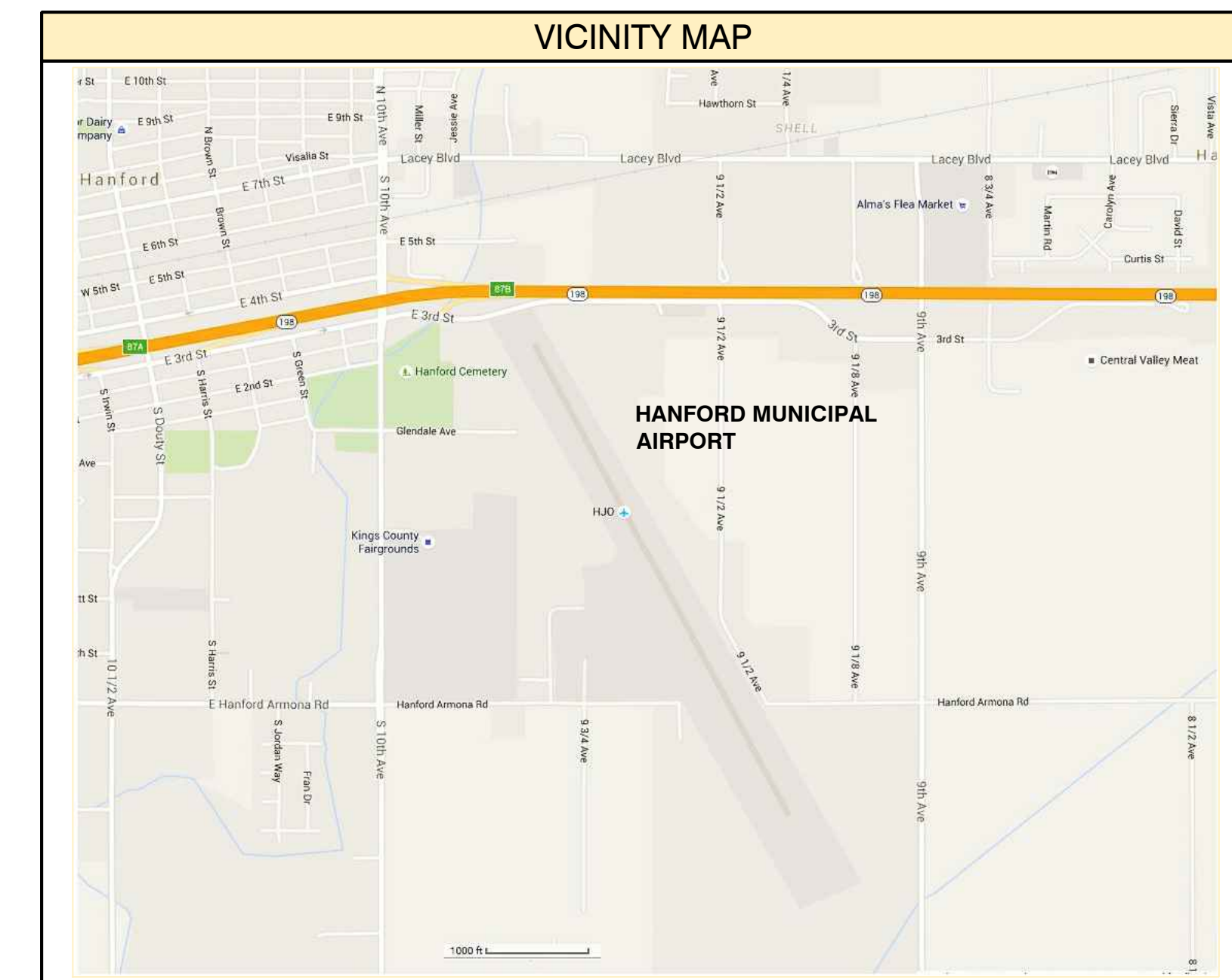
Hanford Municipal Airport Airport Layout Plan

City of Hanford, California July 2016

AIP Grant #3-06-0098-21





SHEET INDEX	
1.	TITLE SHEET
2.	AIRPORT LAYOUT PLAN DRAWING
3.	AIRPORT DATA SHEET
4.	AIRPORT AIRSPACE DRAWING
5.	INNER PORTION OF THE APPROACH SURFACE DRAWING
6.	RUNWAY 14/32 DEPARTURE SURFACE DRAWING
7.	BUILDING AREA PLAN
8.	EXHIBIT 'A' PROPERTY MAP



SUBMITTED BY:
City of Hanford

By _____

Title _____ Date _____

5	13A Update, Fuel island relocation.	Mead & Hunt	Jul. 2016
4	Future hangar locations	Mead & Hunt	Oct. 2009
3	Taxiway A Realignment	Mead & Hunt	Nov. 2005
2	Lat./Long correction, Property acquisition, Pavement removal		May 2001
1	Runway extension construction		Dec. 2000
NO.	REVISION	SPONSOR	DATE
HANFORD MUNICIPAL AIRPORT HANFORD, CALIFORNIA			
TITLE SHEET			
		133 Aviation Boulevard, Suite 100 Santa Rosa, California 95403 (707) 526-5010 Fax (707) 526-9721 www.meadhunt.com	
			
DESIGN:	BM	DRAWN:	TE/BR/BM
DATE:	July 2016	SHEET	1 OF 8